





**Individual Order**  
(1-9 sets) @ \$15.00 per set


**Bulk Order**  
(10 or more) @ \$10.00 per set



**Adventure**



**Hanna**



**F.H. Prince**

Did you know that Lake Erie contains approximately 1700 shipwrecks, and 50 of them are located in the waters that surround Kelleys Island, Ohio? Ohio Sea Grant has created underwater guides for three of the shipwrecks: Adventure, W. R. Hanna, and F. H. Prince. Packaged as a set in a waterproof envelope, each sturdy, plastic, waterproof slate measures 9.5" x 6.25" and features a site map, schematic diagram, diving information, vessel data, and ship history. The guides are essential for anyone interested in Lake Erie, shipwrecks, maritime history, or underwater archaeology.

The guide's production was funded by Ohio Sea Grant. Additional assistance was provided by the Great Lakes Historical Society, Lake Erie Shipwreck Research Center, Ohio Department of Natural Resources, Ohio Coastal Management Program, Ohio Historical Society, and

Bowling Green State University. The information provided in the guides is the result of hundreds of hours of archaeological and historical research conducted by the staff of the Lake Erie Shipwreck Research Center in conjunction with volunteers from the Maritime Archaeological Survey Team (MAST).

For more information, contact Ohio Sea Grant College Program  
1314 Kinnear Rd., Columbus, OH, 43212 - Phone: 614-292-8949  
Fax: 614-292-4364 - [www.sg.ohio-state.edu](http://www.sg.ohio-state.edu)

## Guides to Lake Erie's Historic Shipwrecks ORDER FORM



Make your check payable to:  
The Ohio State University

Mail to:  
Ohio Sea Grant Publications  
1314 Kinnear Road  
Columbus, OH 43212-1194

Name \_\_\_\_\_

Address \_\_\_\_\_

City \_\_\_\_\_ State \_\_\_\_\_ ZIP \_\_\_\_\_

Day-time phone with area code \_\_\_\_\_

e-mail \_\_\_\_\_

\_\_\_\_\_ Sets @ \$20.00 each = \$ \_\_\_\_\_  
1-9

\_\_\_\_\_ Sets @ \$15.00 each = \$ \_\_\_\_\_  
10 or more